

FINAL Tax Computation Report UNION County


Taxing District DD01 - MILLER POND DRAINAGE

Equalization Factor 1.0000

Property Type	Total EAV	Rate Setting EAV	PTELL Values	
Farm	0	0	EZ Value Abated	0
Residential	0	0	EZ Tax Abated	\$0.00
Commercial	0	0	New Property	0
Industrial	0	0	Annexation EAV	0
Mineral	0	0	Disconnection EAV	0
State Railroad	0	0	Recovered TIF EAV	0
Local Railroad	0	0	Recovered EZ EAV	0
County Total	0	0	Aggregate Ext. Base	0
Total + Overlap	0	0	TIF Increment	0

Fund/Name	Levy Request	Maximum Rate	Calc'ed Rate	Actual Rate	Non-PTELL Total Extension	Limited Rate	Certified Rate	Total Extension	Total Extension After TIF & EZ	Total Extension w/Overlaps
001 CORPORATE	0	0.00000	0.000000	0.00000	\$0.00	0.00000	0.00000	\$0.00	\$0.00	\$0.00
Totals (Capped)	0		0.000000	0.00000	\$0.00	0.00000	0.00000	\$0.00	\$0.00	\$0.00
Totals (Not Capped)	0		0.000000	0.00000	\$0.00	0.00000	0.00000	\$0.00	\$0.00	\$0.00
Totals (All)	0		0.000000	0.00000	\$0.00	0.00000	0.00000	\$0.00	\$0.00	\$0.00

Given under my hand and the official seal of my office this 18th day of June, 2020


 Lance Meisenheimer, County Clerk and Recorder



FINAL Tax Computation Report UNION County


Taxing District DD02 - PRESTON DRAINAGE

Equalization Factor 1.0000

Property Type	Total EAV	Rate Setting EAV	PTELL Values	
Farm	0	0	EZ Value Abated	0
Residential	0	0	EZ Tax Abated	\$0.00
Commercial	0	0	New Property	0
Industrial	0	0	Annexation EAV	0
Mineral	0	0	Disconnection EAV	0
State Railroad	0	0	Recovered TIF EAV	0
Local Railroad	0	0	Recovered EZ EAV	0
County Total	0	0	Aggregate Ext. Base	0
Total + Overlap	0	0	TIF Increment	0

Fund/Name	Levy Request	Maximum Rate	Calc'ed Rate	Actual Rate	Non-PTELL Total Extension	Limited Rate	Certified Rate	Total Extension	Total Extension After TIF & EZ	Total Extension w/Overlaps
001 CORPORATE	98,061	0.00000	0.000000	0.00000	\$0.00	0.00000	0.00000	\$0.00	\$0.00	\$0.00
Totals (Capped)	0		0.000000	0.00000	\$0.00	0.00000	0.00000	\$0.00	\$0.00	\$0.00
Totals (Not Capped)	98,061		0.000000	0.00000	\$0.00	0.00000	0.00000	\$0.00	\$0.00	\$0.00
Totals (All)	98,061		0.000000	0.00000	\$0.00	0.00000	0.00000	\$0.00	\$0.00	\$0.00

Given under my hand and the official seal of my office this 18th day of June, 2020



Lance Meisenheimer, County Clerk and Recorder



FINAL Tax Computation Report UNION County


Taxing District DD03 - CLEAR CREEK DRAINAGE

Equalization Factor 1.0000

Property Type	Total EAV	Rate Setting EAV	PTELL Values	
Farm	0	0	EZ Value Abated	0
Residential	0	0	EZ Tax Abated	\$0.00
Commercial	0	0	New Property	0
Industrial	0	0	Annexation EAV	0
Mineral	0	0	Disconnection EAV	0
State Railroad	0	0	Recovered TIF EAV	0
Local Railroad	0	0	Recovered EZ EAV	0
County Total	0	0	Aggregate Ext. Base	0
Total + Overlap	0	0	TIF Increment	0

Fund/Name	Levy Request	Maximum Rate	Calc'ed Rate	Actual Rate	Non-PTELL Total Extension	Limited Rate	Certified Rate	Total Extension	Total Extension After TIF & EZ	Total Extension w/Overlaps
001 CORPORATE	103,980	0.00000	0.000000	0.00000	\$0.00	0.00000	0.00000	\$0.00	\$0.00	\$0.00
Totals (Capped)	0		0.000000	0.00000	\$0.00	0.00000	0.00000	\$0.00	\$0.00	\$0.00
Totals (Not Capped)	103,980		0.000000	0.00000	\$0.00	0.00000	0.00000	\$0.00	\$0.00	\$0.00
Totals (All)	103,980		0.000000	0.00000	\$0.00	0.00000	0.00000	\$0.00	\$0.00	\$0.00

Given under my hand and the official seal of my office this 18th day of June, 2020



Lance Meisenheimer, County Clerk and Recorder



FINAL Tax Computation Report UNION County

Taxing District DD04 - BIG CREEK DRAINAGE

Equalization Factor 1.0000

Property Type	Total EAV	Rate Setting EAV	PTELL Values	
Farm	0	0	EZ Value Abated	0
Residential	0	0	EZ Tax Abated	\$0.00
Commercial	0	0	New Property	0
Industrial	0	0	Annexation EAV	0
Mineral	0	0	Disconnection EAV	0
State Railroad	0	0	Recovered TIF EAV	0
Local Railroad	0	0	Recovered EZ EAV	0
County Total	0	0	Aggregate Ext. Base	0
Total + Overlap	0	0	TIF Increment	0

Fund/Name	Levy Request	Maximum Rate	Calc'ed Rate	Actual Rate	Non-PTELL Total Extension	Limited Rate	Certified Rate	Total Extension	Total Extension After TIF & EZ	Total Extension w/Overlaps
001 CORPORATE	0	0.00000	0.000000	0.00000	\$0.00	0.00000	0.00000	\$0.00	\$0.00	\$0.00
Totals (Capped)	0		0.000000	0.00000	\$0.00	0.00000	0.00000	\$0.00	\$0.00	\$0.00
Totals (Not Capped)	0		0.000000	0.00000	\$0.00	0.00000	0.00000	\$0.00	\$0.00	\$0.00
Totals (All)	0		0.000000	0.00000	\$0.00	0.00000	0.00000	\$0.00	\$0.00	\$0.00

Given under my hand and the official seal of my office this 18th day of June, 2020


 Lance Meisenheimer, County Clerk and Recorder

