

FINAL Tax Computation Report UNION County

Taxing District WLCD - LICK CREEK WATER DIST

Equalization Factor 1.0000

Property Type	Total EAV	Rate Setting EAV	PTELL Values	
Farm	16,319,290	16,319,290	EZ Value Abated	0
Residential	16,257,860	16,257,860	EZ Tax Abated	\$0.00
Commercial	3,138,869	3,138,869	New Property	455,366
Industrial	133,333	133,333	Annexation EAV	0
Mineral	0	0	Disconnection EAV	0
State Railroad	0	0	Recovered TIF EAV	0
Local Railroad	0	0	Recovered EZ EAV	0
County Total	35,849,352	35,849,352	Aggregate Ext. Base	0
Total + Overlap	35,849,352	35,849,352	TIF Increment	0

Given under my hand and the official seal of my office this 18th day of June, 2020


 Lance Meisenheimer, County Clerk and Recorder



FINAL Tax Computation Report UNION County


Taxing District WLTL - LITTLE CREEK WATER DIST

Equalization Factor 1.0000

Property Type	Total EAV	Rate Setting EAV
Farm	878,094	878,094
Residential	411,888	411,888
Commercial	0	0
Industrial	0	0
Mineral	0	0
State Railroad	116,560	116,560
Local Railroad	0	0
County Total	1,406,542	1,406,542
Total + Overlap	1,406,542	1,406,542

PTELL Values	
EZ Value Abated	0
EZ Tax Abated	\$0.00
New Property	0
Annexation EAV	0
Disconnection EAV	0
Recovered TIF EAV	0
Recovered EZ EAV	0
Aggregate Ext. Base	0
TIF Increment	0

Given under my hand and the official seal of my
office this 18th day of June, 2020



Lance Meisenheimer, County Clerk and Recorder




FINAL Tax Computation Report UNION County

Taxing District WSVD - SHAWNEE VALLEY WATER DIST

Equalization Factor 1.0000

Property Type	Total EAV	Rate Setting EAV	PTELL Values	
Farm	2,520,857	2,520,857	EZ Value Abated	0
Residential	868,185	868,185	EZ Tax Abated	\$0.00
Commercial	323,539	323,539	New Property	25,667
Industrial	0	0	Annexation EAV	0
Mineral	0	0	Disconnection EAV	0
State Railroad	2,526,341	2,526,341	Recovered TIF EAV	0
Local Railroad	0	0	Recovered EZ EAV	0
County Total	6,238,922	6,238,922	Aggregate Ext. Base	0
Total + Overlap	6,238,922	6,238,922	TIF Increment	0

Given under my hand and the official seal of my
office this 18th day of June, 2020



Lance Meisenheimer, County Clerk and Recorder



FINAL Tax Computation Report UNION County


Taxing District WUCW - UPPER CACHE WATER DIST

Equalization Factor 1.0000

Property Type	Total EAV	Rate Setting EAV
Farm	18,206,483	18,206,483
Residential	13,689,825	13,689,825
Commercial	2,872,406	2,872,406
Industrial	5,669	5,669
Mineral	0	0
State Railroad	0	0
Local Railroad	0	0
County Total	34,774,383	34,774,383
Total + Overlap	34,774,383	34,774,383

PTELL Values	
EZ Value Abated	0
EZ Tax Abated	\$0.00
New Property	504,814
Annexation EAV	0
Disconnection EAV	0
Recovered TIF EAV	0
Recovered EZ EAV	0
Aggregate Ext. Base	0
TIF Increment	0

Given under my hand and the official seal of my office this 18th day of June, 2020



Lance Meisenheimer, County Clerk and Recorder

